

WMS

History of WMS

- Environmental Modeling Research Lab (EMRL) until April, 2007
- Now developed by Aquaveo
- Sponsorship
  - EMRL
  - Engineering Research and Development Center (ERDC) for the US Army Corps of Engineers
  - Federal Highway Administration (FHWA)
- First released in 1994
- Distribution
  - EMS-I
  - FHWA, ERDC

What Can WMS Do?

- Extract hydrologic model input data from computerized maps
  - DEMs, Land Use, Soils, Images
- Graphical user interface for hydrologic models
- Present model output in a form that is convenient for post-processing and report generation

Watersheds From Computerized Maps

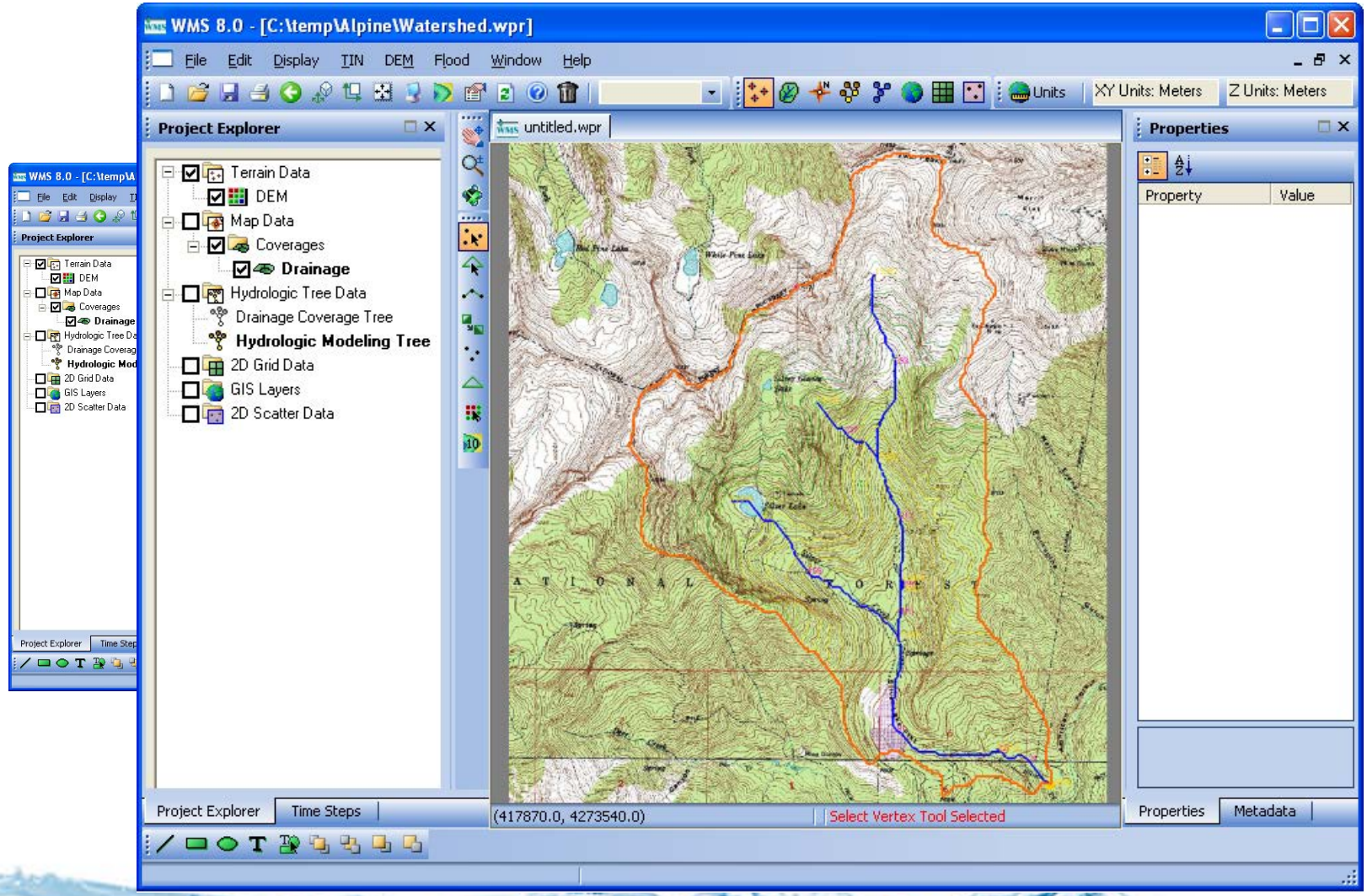

Watersheds From 3D Maps

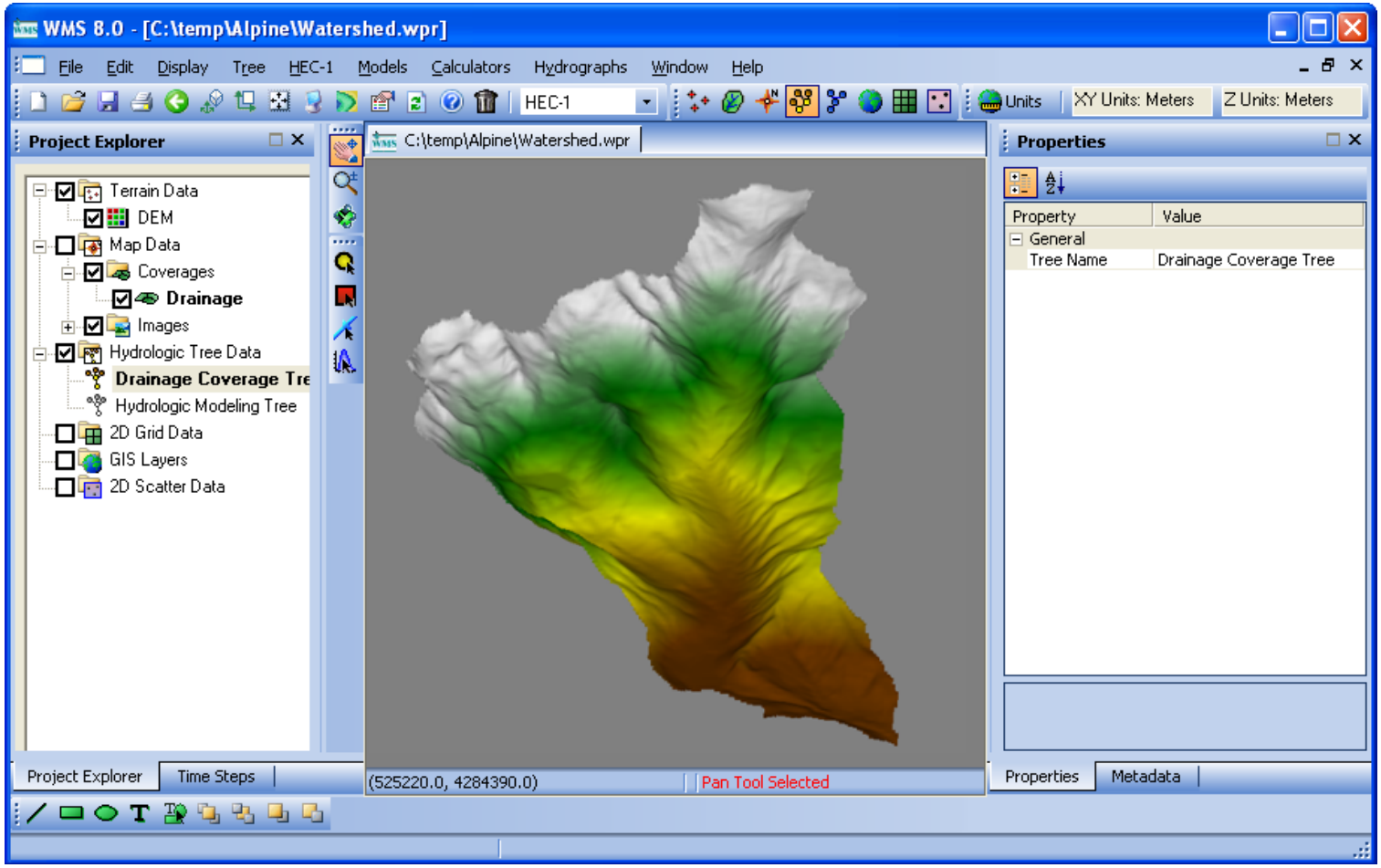

Watersheds From CAD and GIS

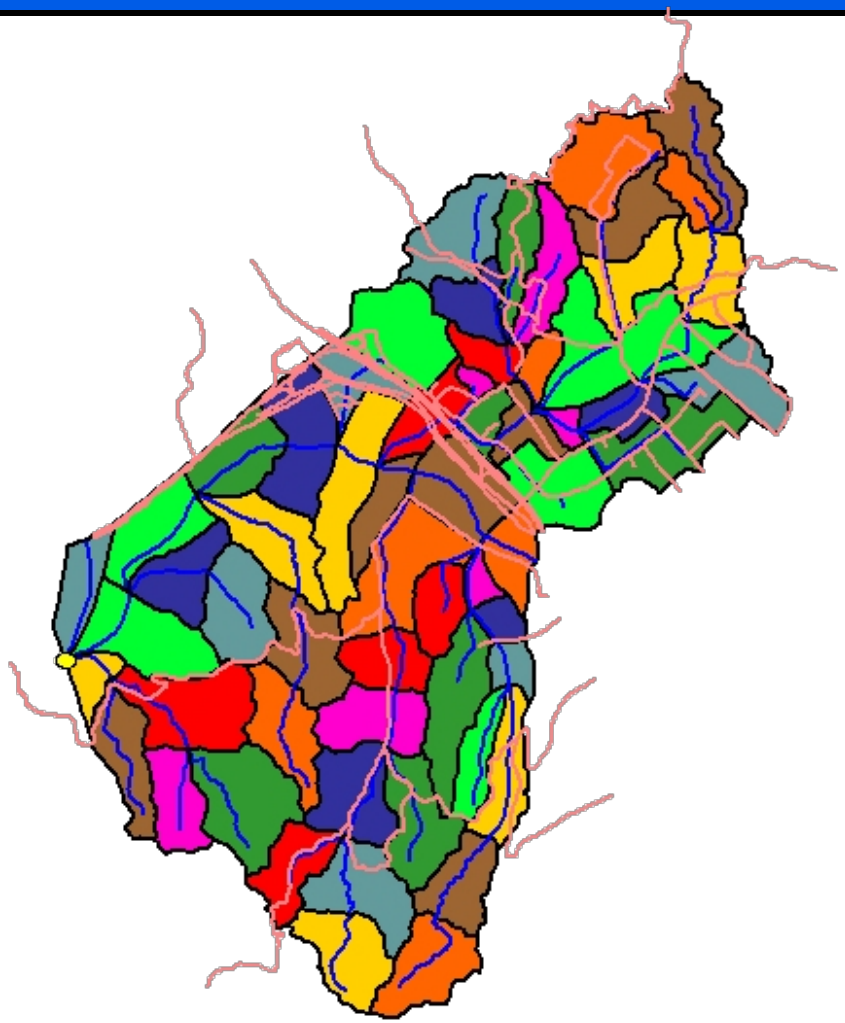

The Basic Goal

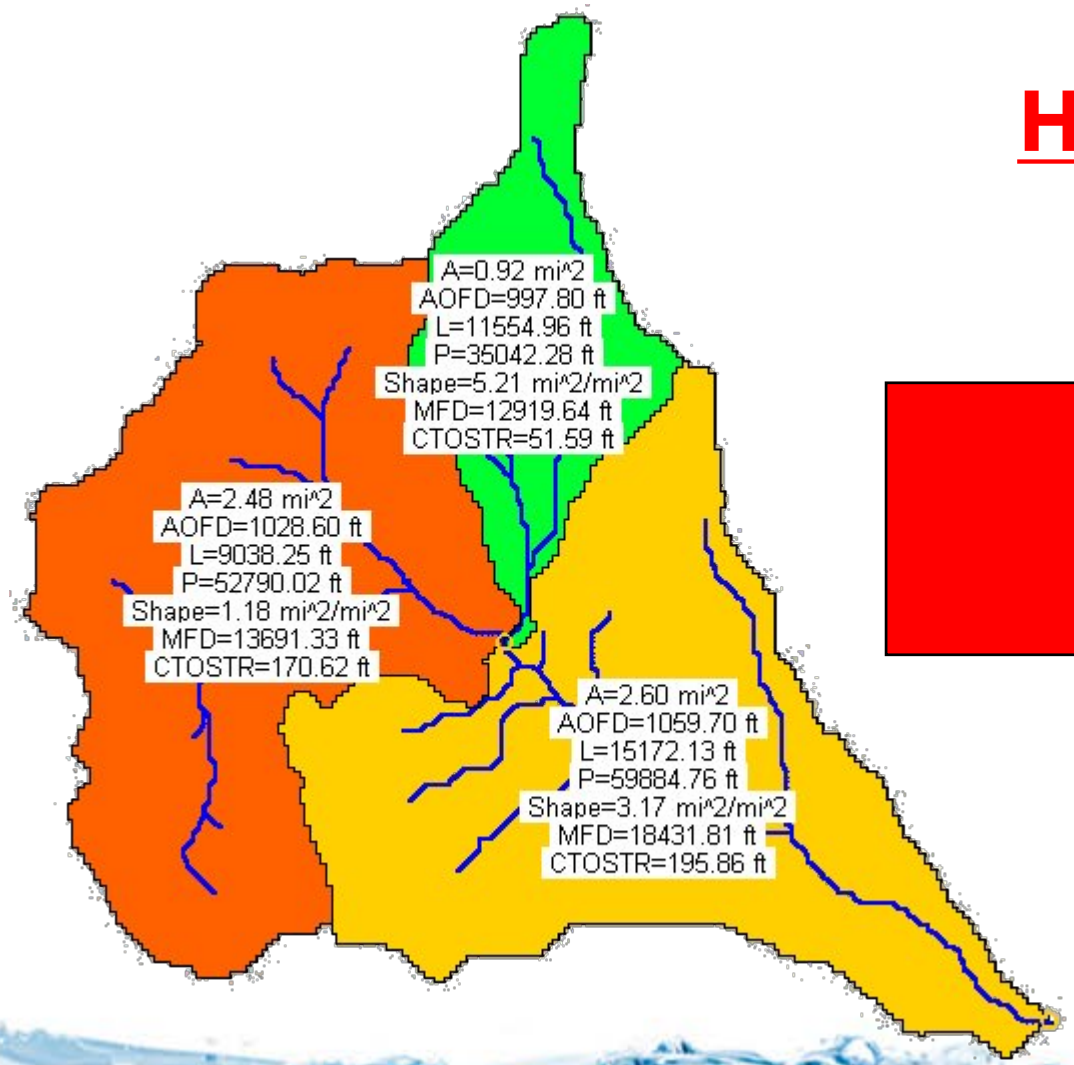

Hydrologic Model

HEC-1
HMS
TR-20
TR-55
Rational
NSS
HSPF
GSSHA

FHWA Calculators



Detention Basins

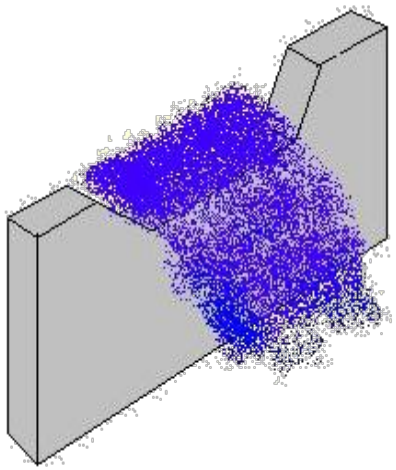

Weir Flow

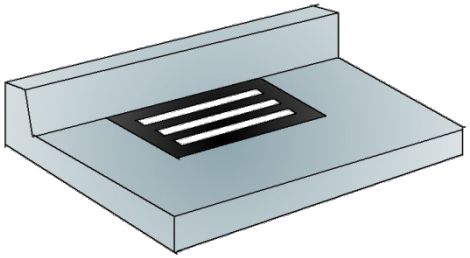

Curb & Gutter

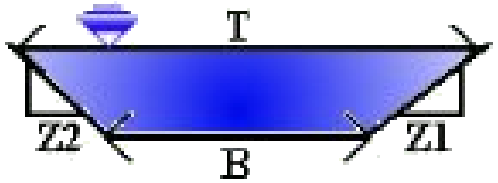

Channel Hydraulics

Extraction of Hydraulic Modeling Geometry

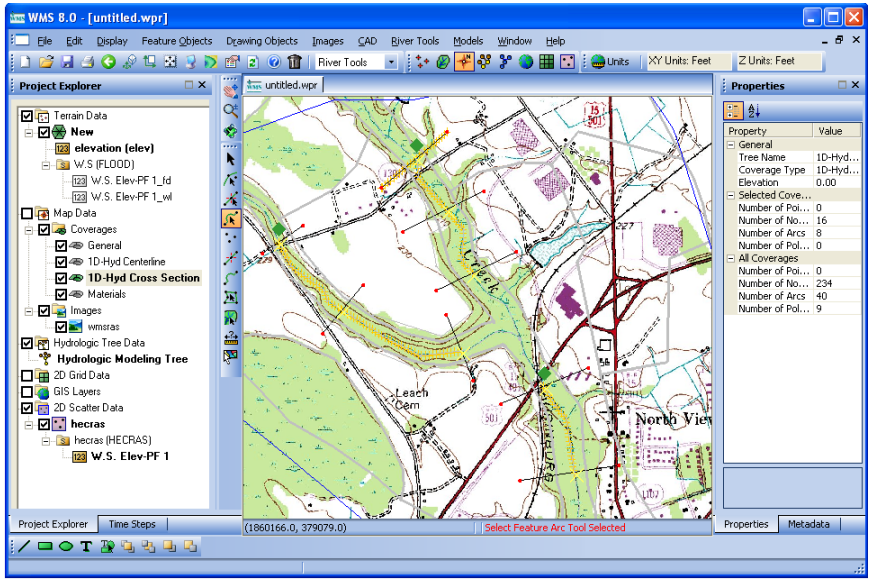

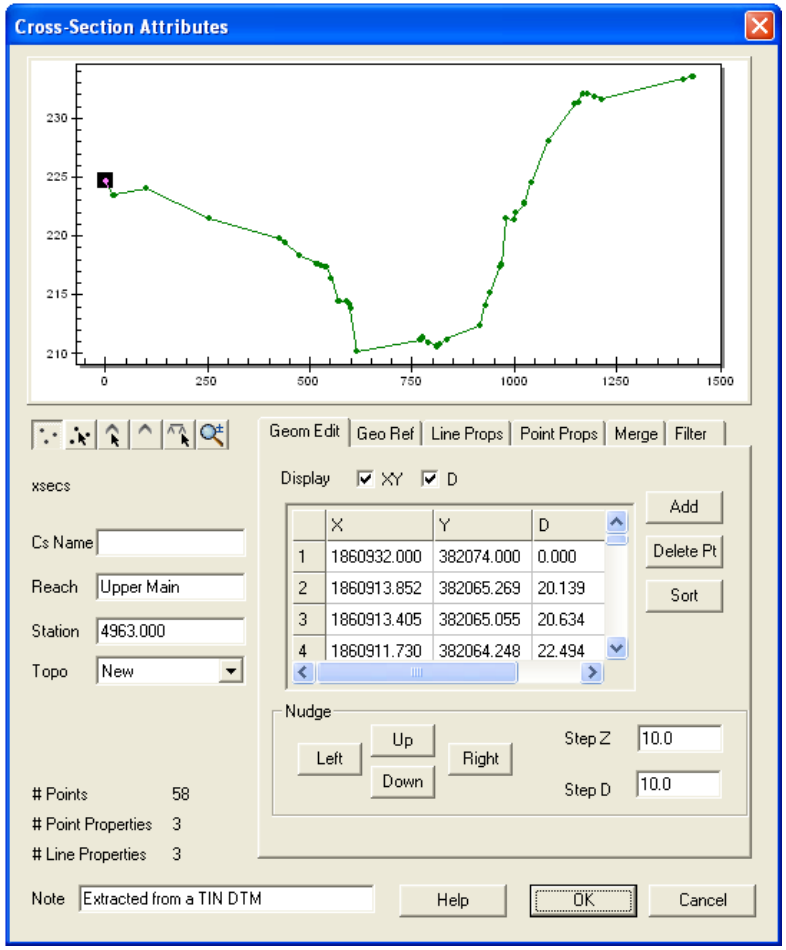

Model Linkage

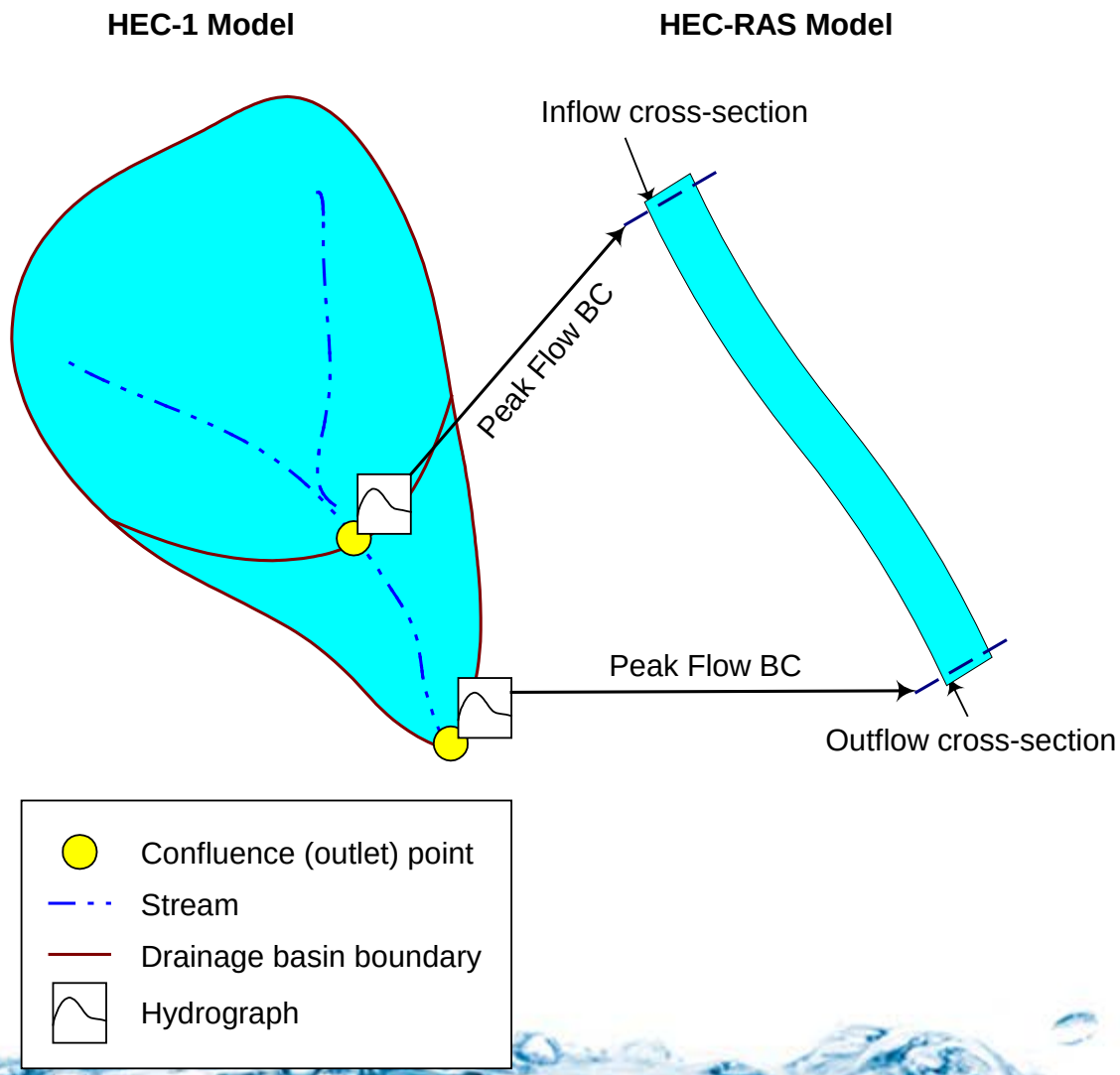

Watershed and Groundwater
Modeling Solutions

Floodplain Delineation

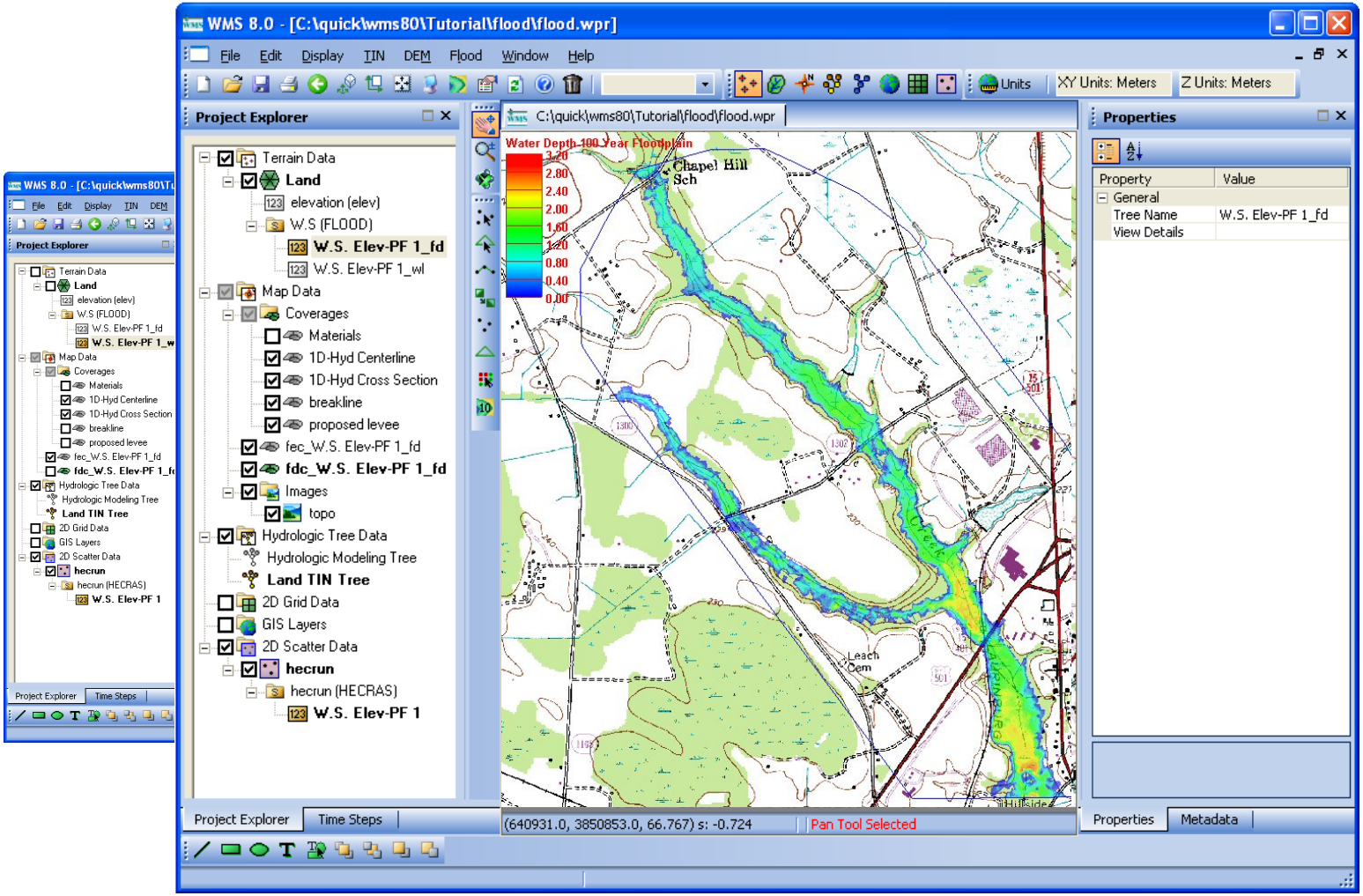

Post Processing

```
Hydrograph table written by WMS
Time RED30
7:15 37.5
7:30 37.148
7:45 37.177
8:00 38.017
8:15 39.896
8:30 45.664
8:45 63.729
9:00 106.052
9:15 178.17
9:30 269.718
9:45 358.505
10:00 417.85
10:15 435.25
10:30 417.41
10:45 377.80
11:00 330.35
11:15 288.87
11:30 261.07
11:45 270.47
12:00 358.28
12:15 535.79
12:30 731.35
12:45 936.83
13:00 1119.4
13:15 1248.5
13:30 1318.3
13:45 1330.5
14:00 1290.3
14:15 1209.5
14:30 1100.4
14:45 986.94
15:00 890.00
15:15 806.31
15:30 730.54
15:45 662.31
16:00 602.09
16:15 550.82
16:30 501.71
16:45 457.54
17:00 425.70
```

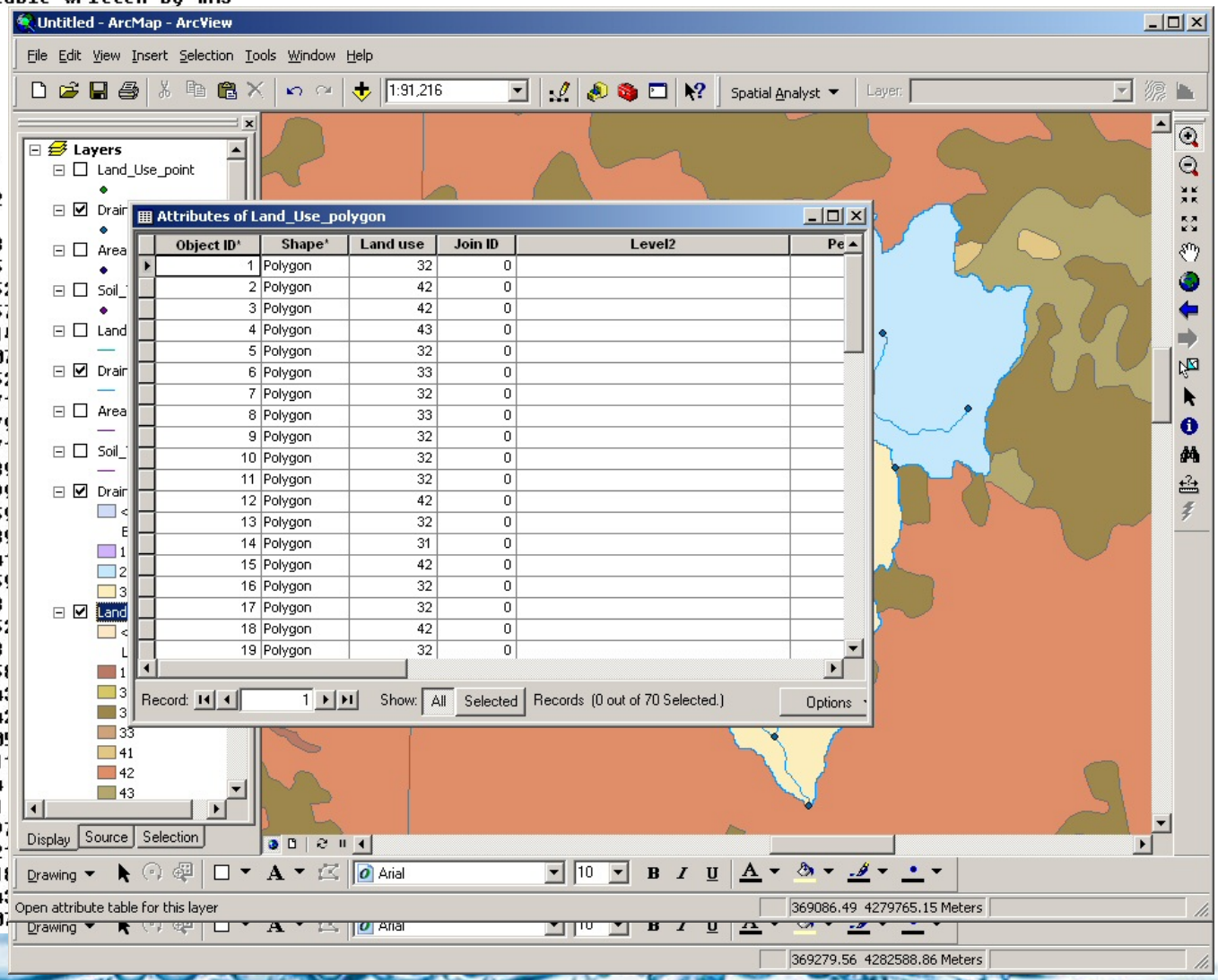

Work Flow

Data Aquisition

Model Development

Modeling/Post Processing

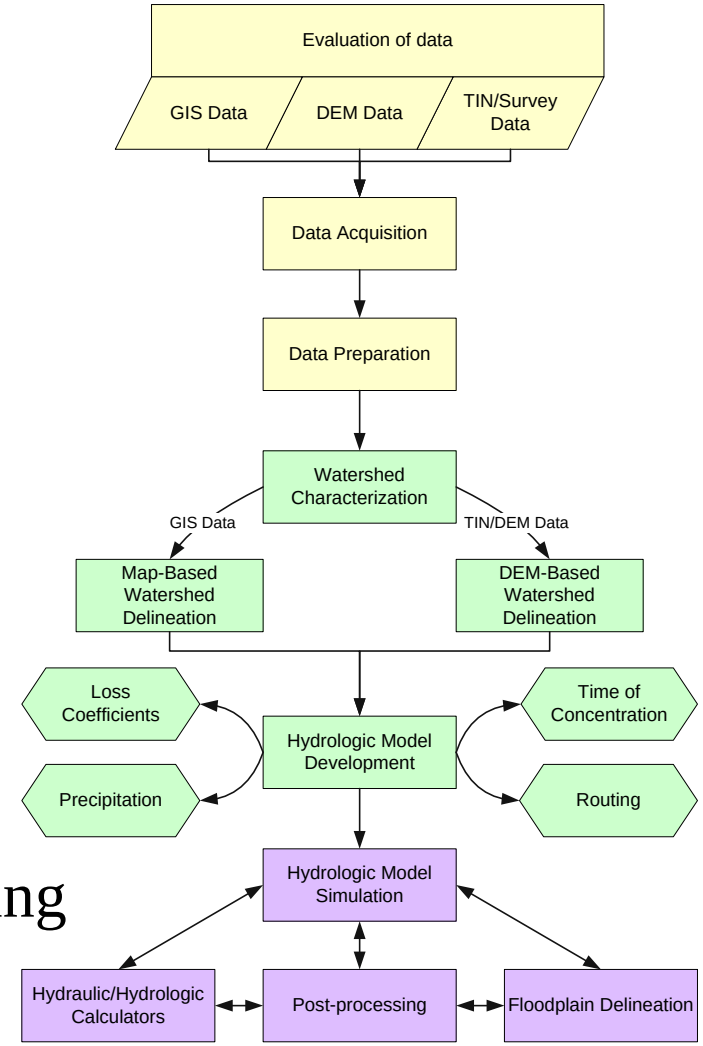

WMS Layout

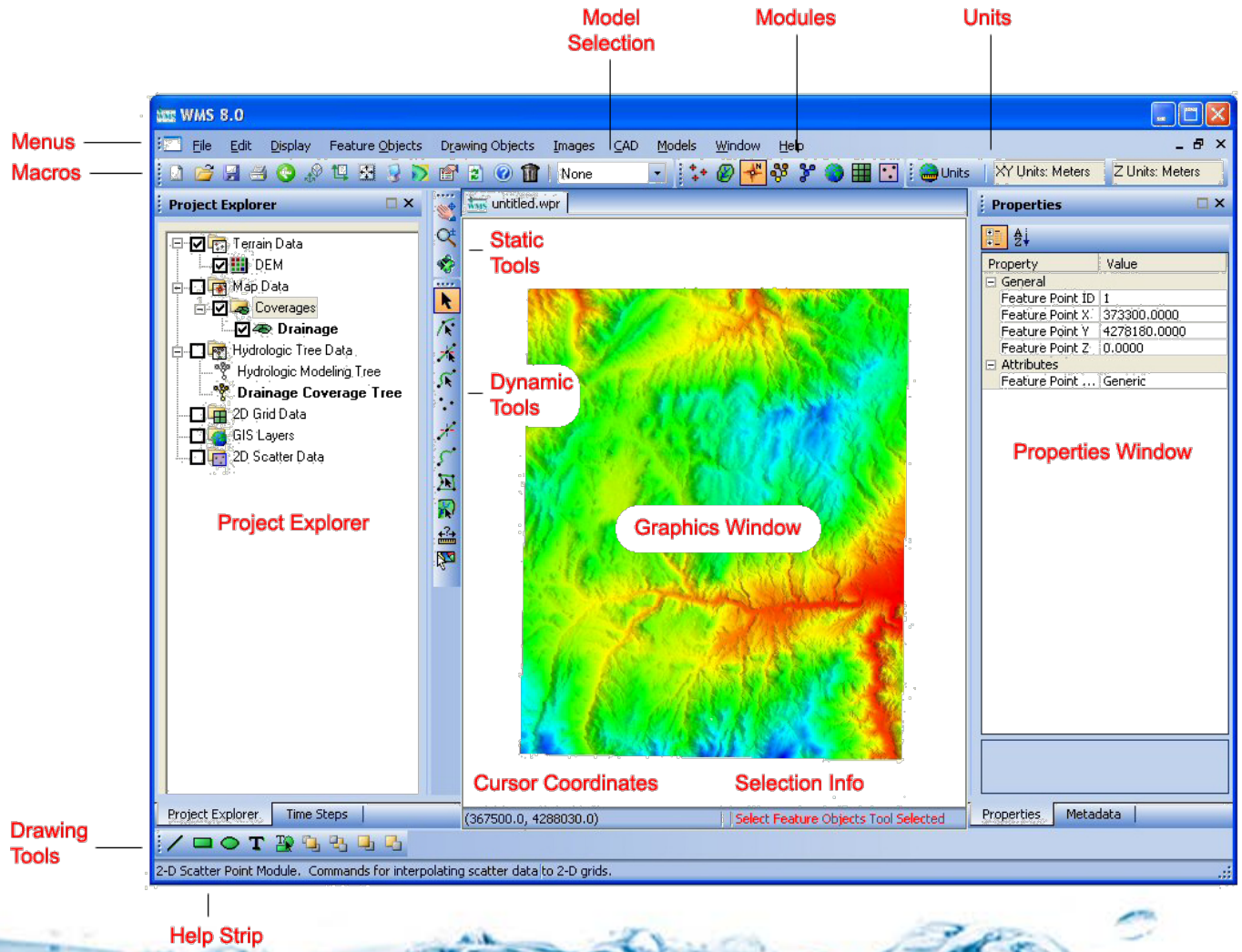
Model Selection
Modules
Units
Menus
Macros
WMS 8.0
File Edit Display Feature Objects Drawing Objects Images CAD Models Window Help
None
Units
XY Units: Meters
Z Units: Meters
Project Explorer
Terrain Data
DEM
Map Data
Coverages
Drainage
Hydrologic Tree Data
Hydrologic Modeling Tree
Drainage Coverage Tree
2D Grid Data
GIS Layers
2D Scatter Data
Project Explorer
untitled.wpr
Static Tools
Dynamic Tools
Graphics Window
Cursor Coordinates
Selection Info
Properties
Property
Value
General
Feature Point ID
1
Feature Point X
373300.0000
Feature Point Y
4278180.0000
Feature Point Z
0.0000
Attributes
Feature Point ...
Generic
Properties Window
Project Explorer
Time Steps
(367500.0, 4288030.0)
Select Feature Objects Tool Selected
Properties
Metadata
Drawing Tools
2-D Scatter Point Module. Commands for interpolating scatter data to 2-D grids.
Help Strip

Getting Around the GUI
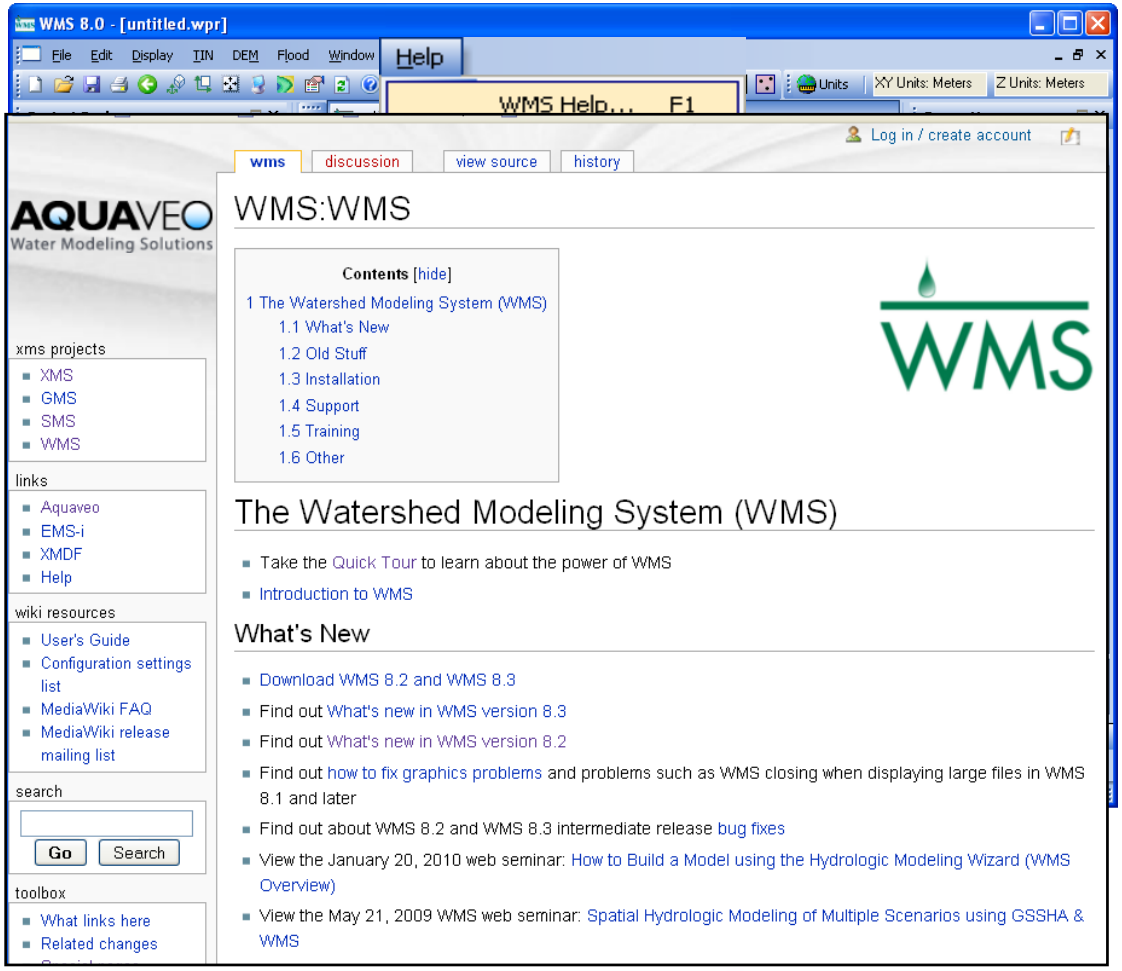
- Menus
- Modules
- Project Explorer
- Tools
- Zoom/Pan/Rotate
- Display Options
- Contour Options
- Saving a Project File
- Documentation